

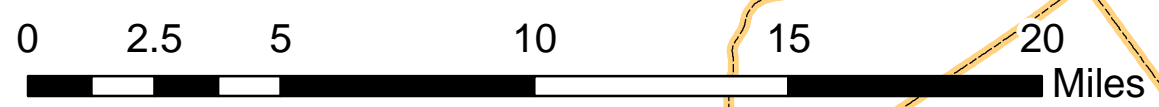
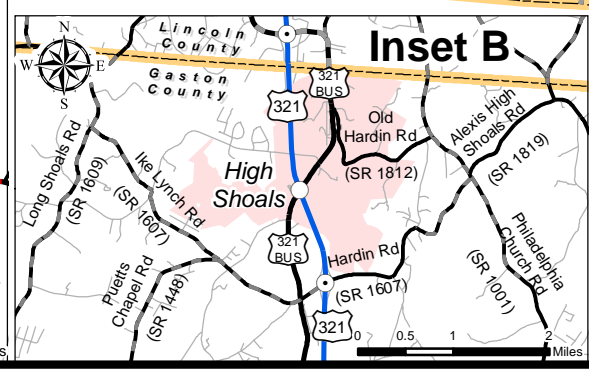
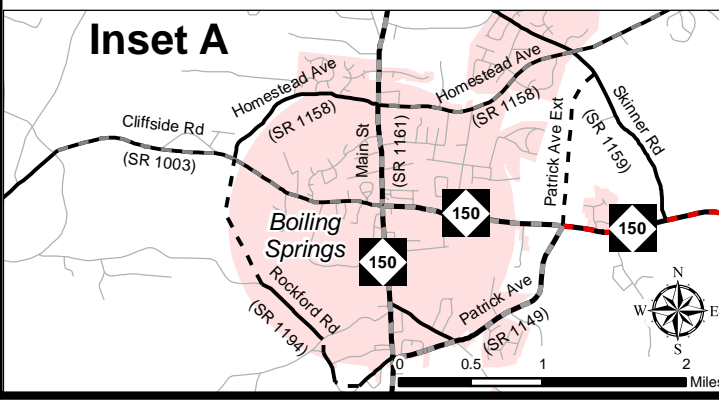
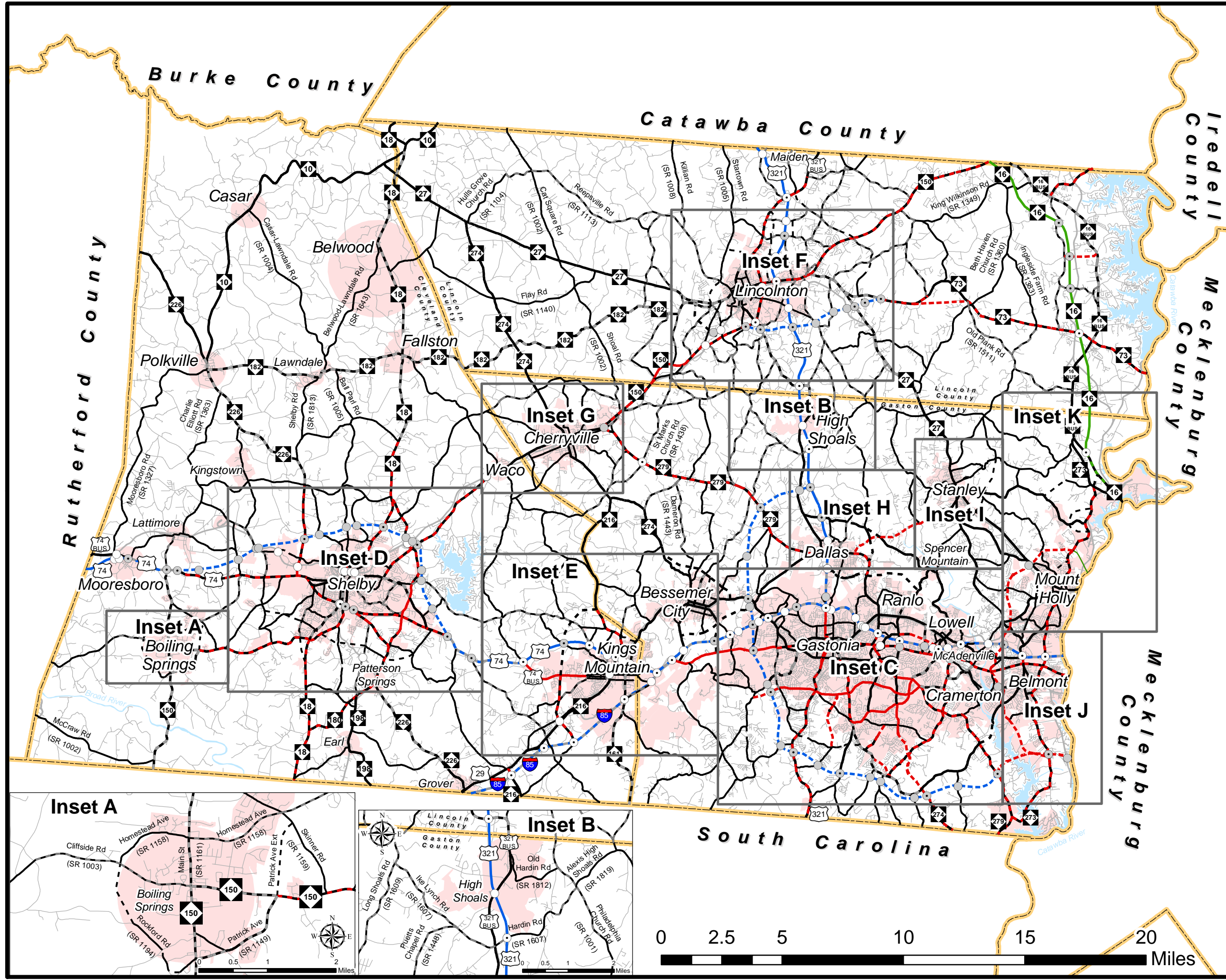
# Highway Map



## AMENDED Gaston-Cleveland-Lincoln MPO Comprehensive Transportation Plan

Plan date: November 28, 2016  
Revision date: June 28, 2018

- Freeways**
  - Existing
  - - - Needs Improvement
  - · · · · Recommended
- Expressways**
  - Existing
  - - - Needs Improvement
  - · · · · Recommended
- Boulevards**
  - Existing
  - - - Needs Improvement
  - · · · · Recommended
- Other Major Thoroughfares**
  - Existing
  - - - Needs Improvement
  - · · · · Recommended
- Minor Thoroughfares**
  - Existing
  - - - Needs Improvement
  - · · · · Recommended
- Interchanges**
  - Existing Interchange
  - Proposed Interchange
  - ◐ Interchange Needs Improvement
  - Existing Grade Separation
  - Proposed Grade Separation



# Highway Map Inset C - Gastonia

GASTON-CLEVELAND-LINCOLN



Metropolitan Planning Organization

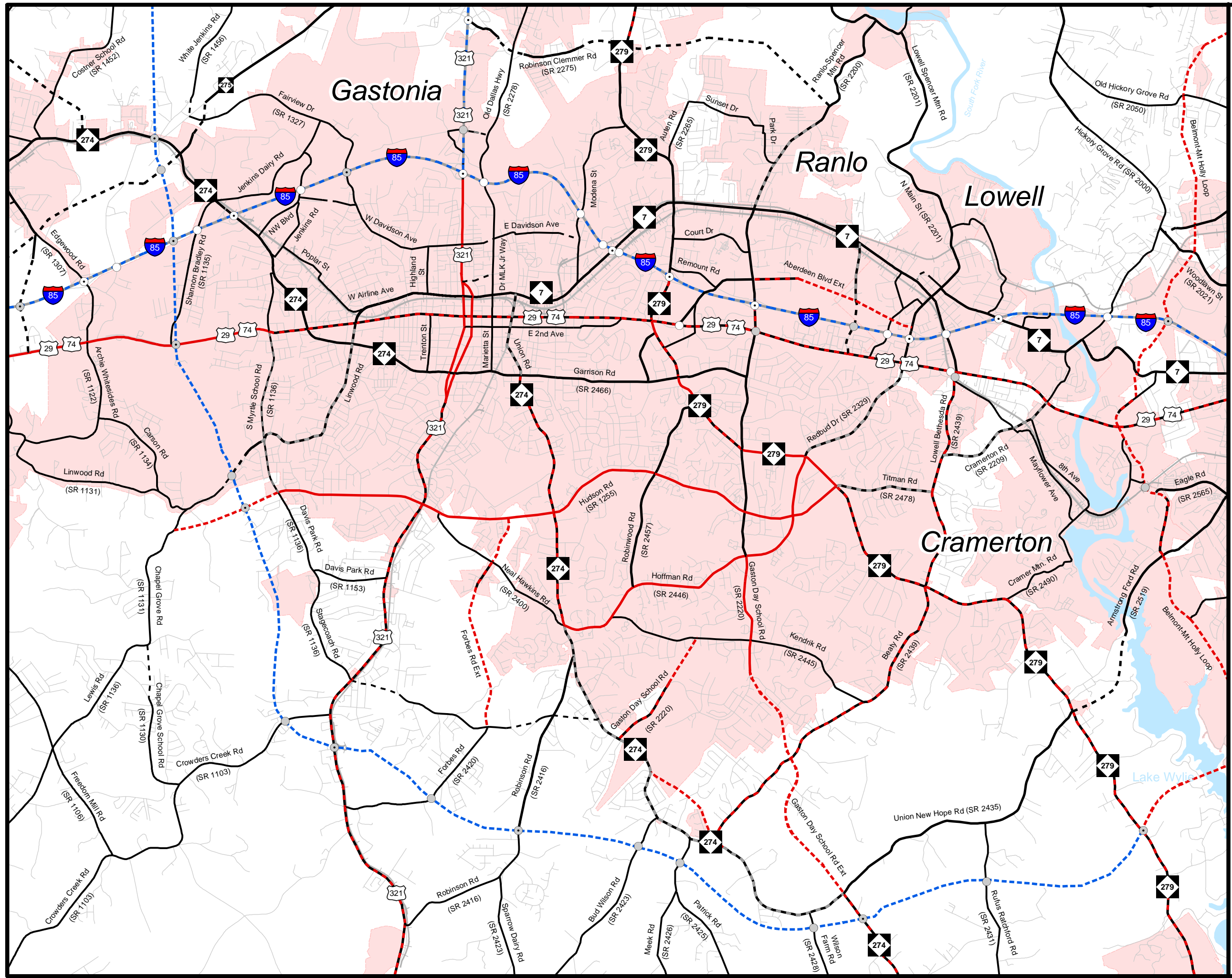

AMENDED

## Gaston-Cleveland-Lincoln MPO Comprehensive Transportation Plan

Plan date: November 28, 2016  
Revision date: June 28, 2018

- Freeways**
  - Existing
  - Needs Improvement
  - Recommended
- Expressways**
  - Existing
  - Needs Improvement
  - Recommended
- Boulevards**
  - Existing
  - Needs Improvement
  - Recommended
- Other Major Thoroughfares**
  - Existing
  - Needs Improvement
  - Recommended
- Minor Thoroughfares**
  - Existing
  - Needs Improvement
  - Recommended

- Existing Interchange
- Proposed Interchange
- Interchange Needs Improvement
- Existing Grade Separation
- Proposed Grade Separation



# Highway Map Inset D - Shelby

GASTON-CLEVELAND-LINCOLN



AMENDED

## Gaston-Cleveland-Lincoln MPO

### Comprehensive Transportation Plan

Plan date: November 28, 2016

Revision data: June 28, 2018

#### Freeways

- Existing
- Needs Improvement
- Recommended

#### Expressways

- Existing
- Needs Improvement
- Recommended

#### Boulevards

- Existing
- Needs Improvement
- Recommended

#### Other Major Thoroughfares

- Existing
- Needs Improvement
- Recommended

#### Minor Thoroughfares

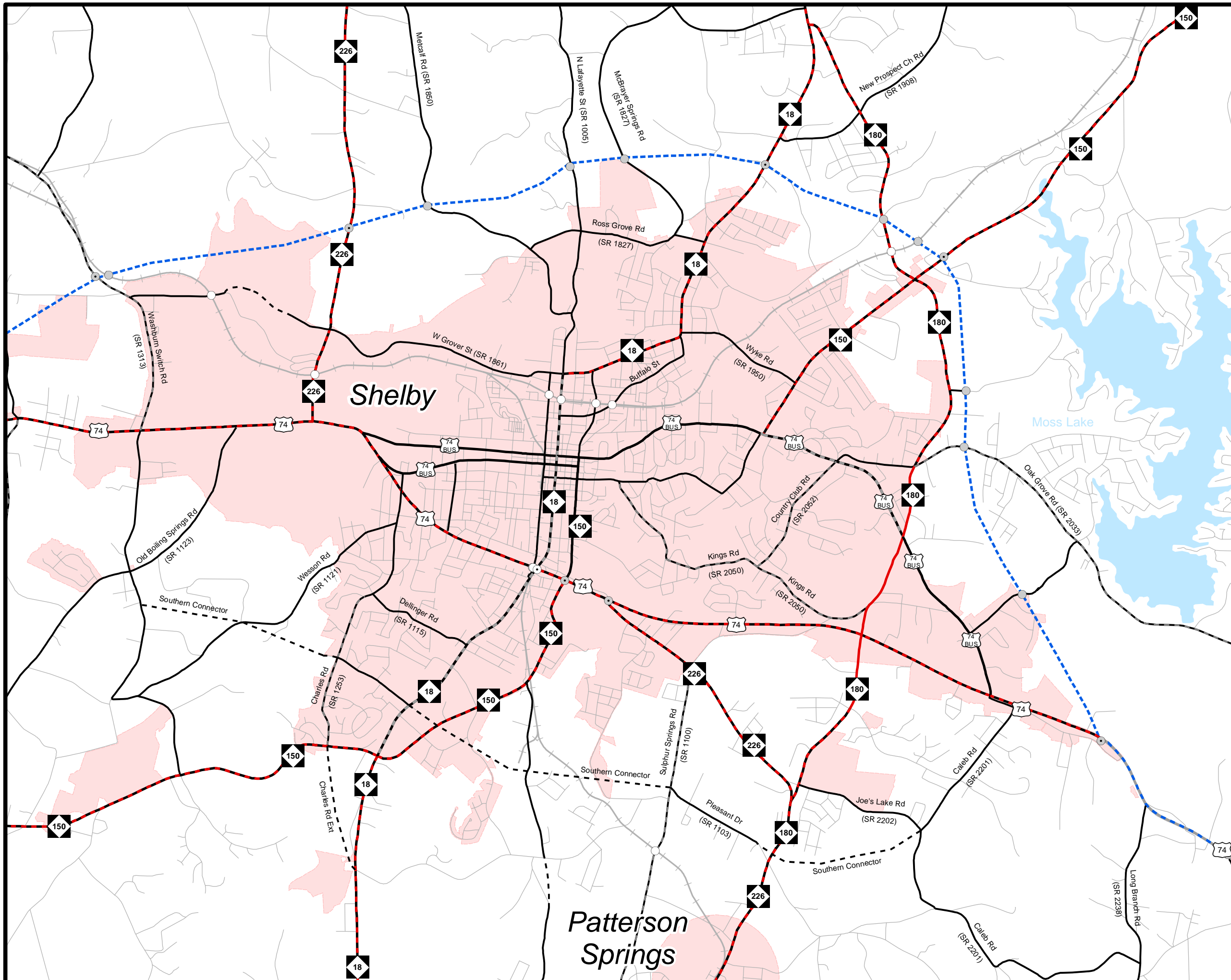
- Existing
- Needs Improvement
- Recommended

- Existing Interchange
- Proposed Interchange
- Interchange Needs Improvement
- Existing Grade Separation
- Proposed Grade Separation



Sheet 2B of 5

Base map date: June 2014



# Highway Map Inset E - Kings Mtn & Bessemer City

GASTON-CLEVELAND-LINCOLN



Metropolitan Planning Organization

AMENDED

## Gaston-Cleveland-Lincoln MPO Comprehensive

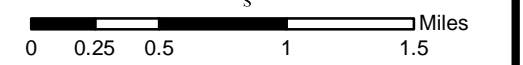
### Transportation Plan

Plan date: November 28, 2016

Revision date: June 28, 2018

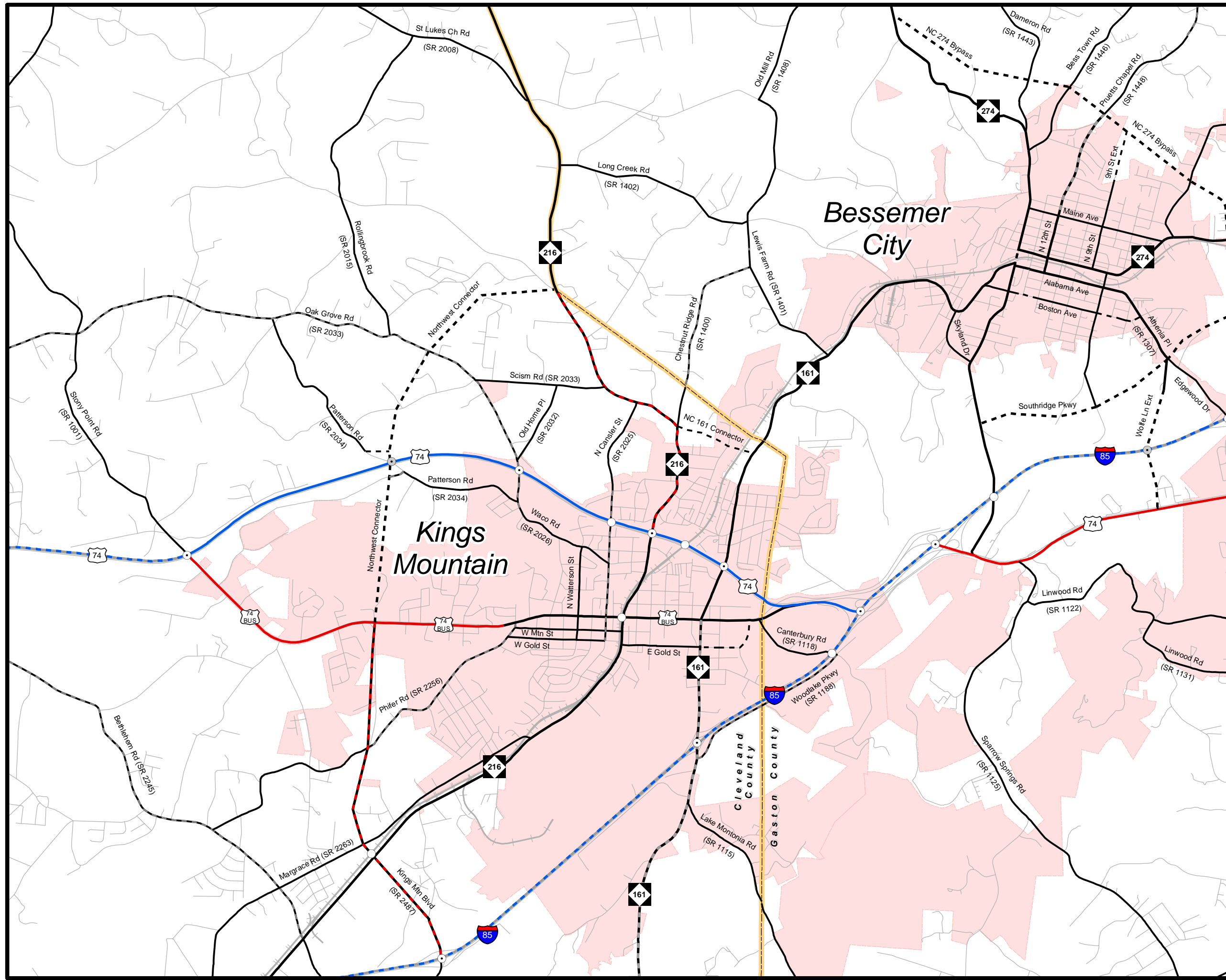
- Freeways**
- Existing
  - Needs Improvement
  - Recommended
- Expressways**
- Existing
  - Needs Improvement
  - Recommended
- Boulevards**
- Existing
  - Needs Improvement
  - Recommended
- Other Major Thoroughfares**
- Existing
  - Needs Improvement
  - Recommended
- Minor Thoroughfares**
- Existing
  - Needs Improvement
  - Recommended

- Existing Interchange
- Proposed Interchange
- Interchange Needs Improvement
- Existing Grade Separation
- Proposed Grade Separation



Sheet 2C of 5

Base map date: June 2014



# Highway Map Inset F - Lincolnton

GASTON-CLEVELAND-LINCOLN



AMENDED

## Gaston-Cleveland-Lincoln MPO Comprehensive Transportation Plan

Plan date: November 28, 2016

Revision date: June 28, 2018

### Freeways

- Existing
- Needs Improvement
- Recommended

### Expressways

- Existing
- Needs Improvement
- Recommended

### Boulevards

- Existing
- Needs Improvement
- Recommended

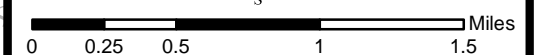
### Other Major Thoroughfares

- Existing
- Needs Improvement
- Recommended

### Minor Thoroughfares

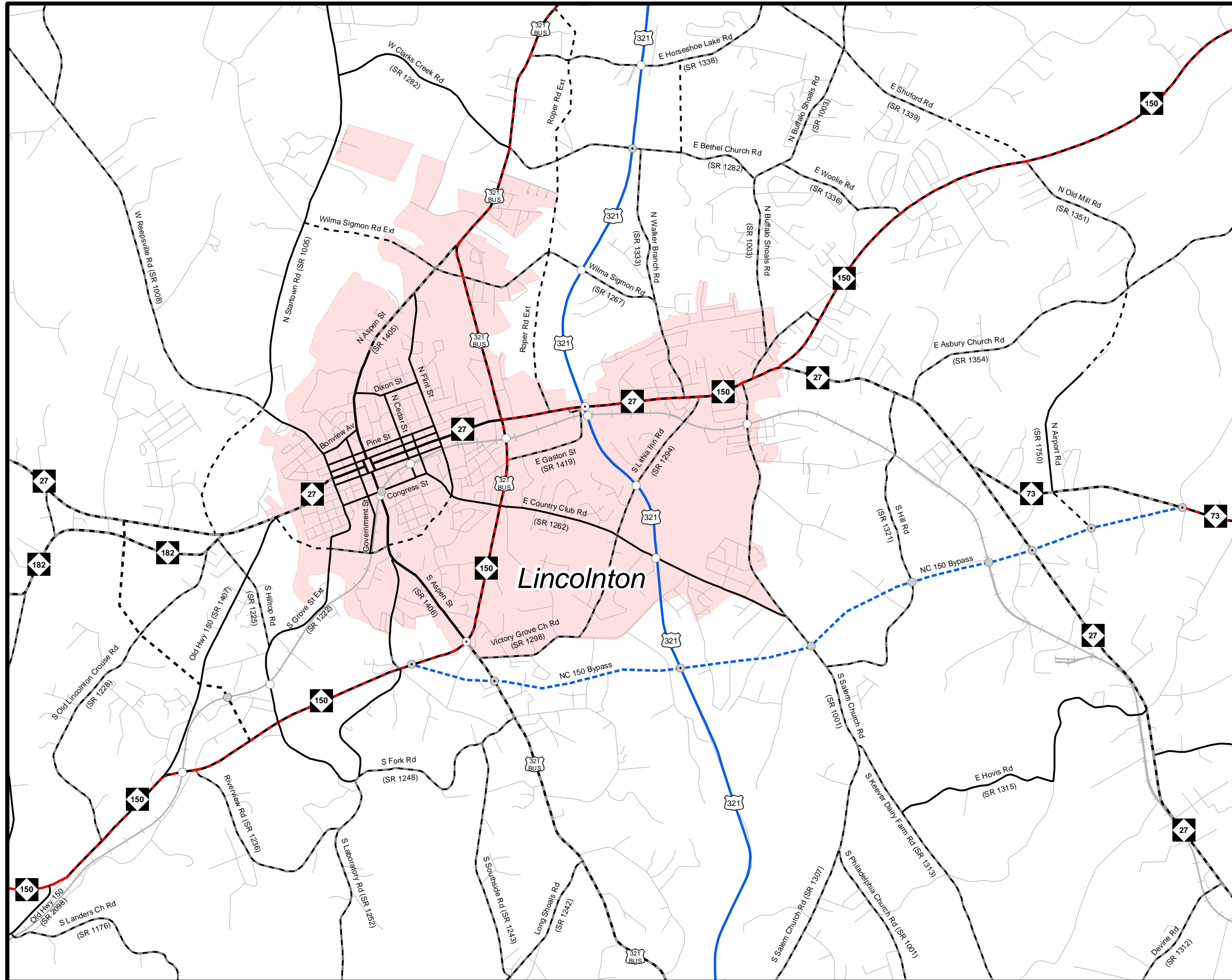
- Existing
- Needs Improvement
- Recommended

- Existing Interchange
- Proposed Interchange
- Interchange Needs Improvement
- Existing Grade Separation
- Proposed Grade Separation



Sheet 2D of 5

Base map date: June 2014



# Highway Map Insets G, H, & I - Cherryville, Dallas, & Stanley

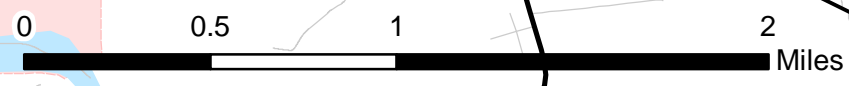
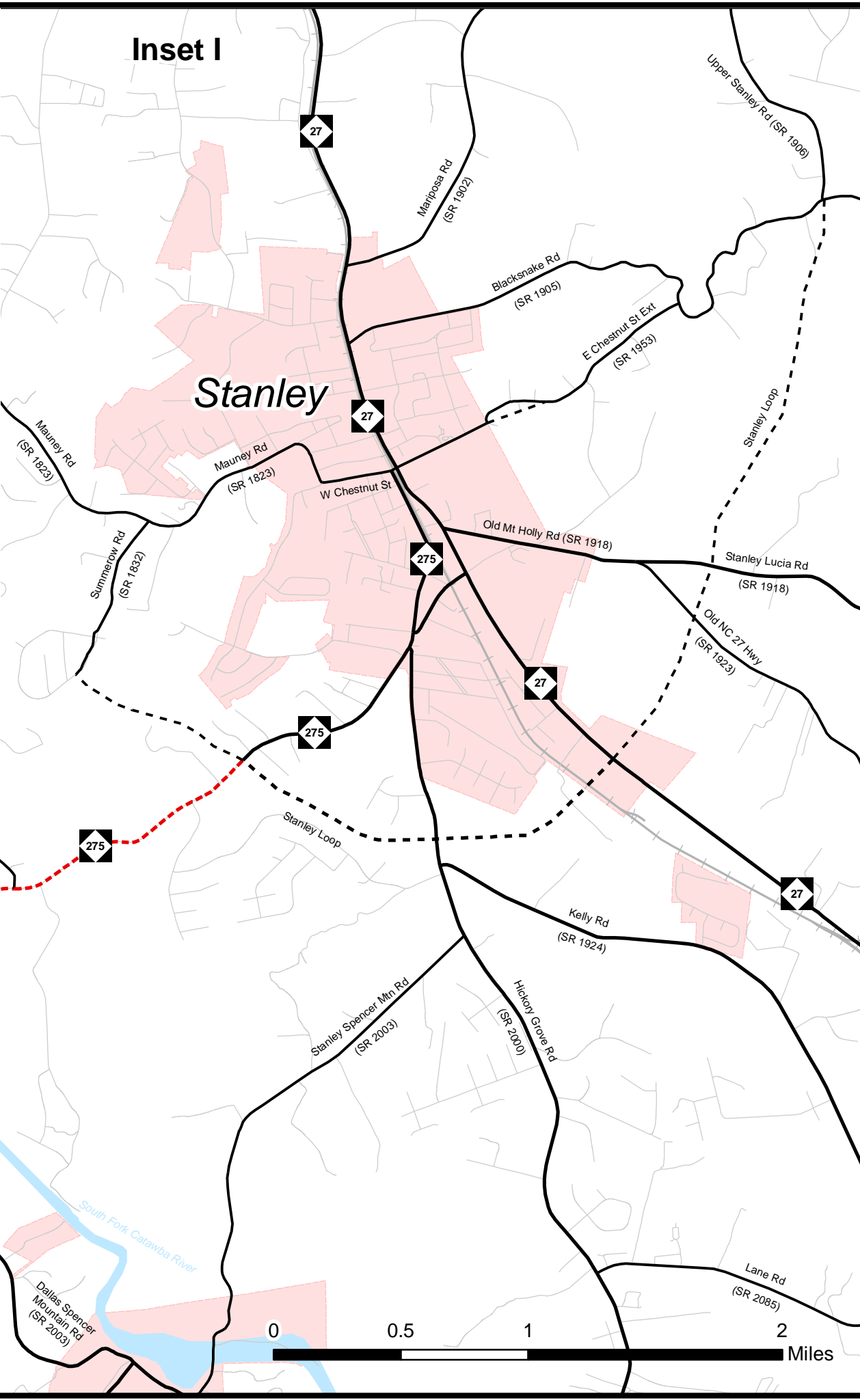
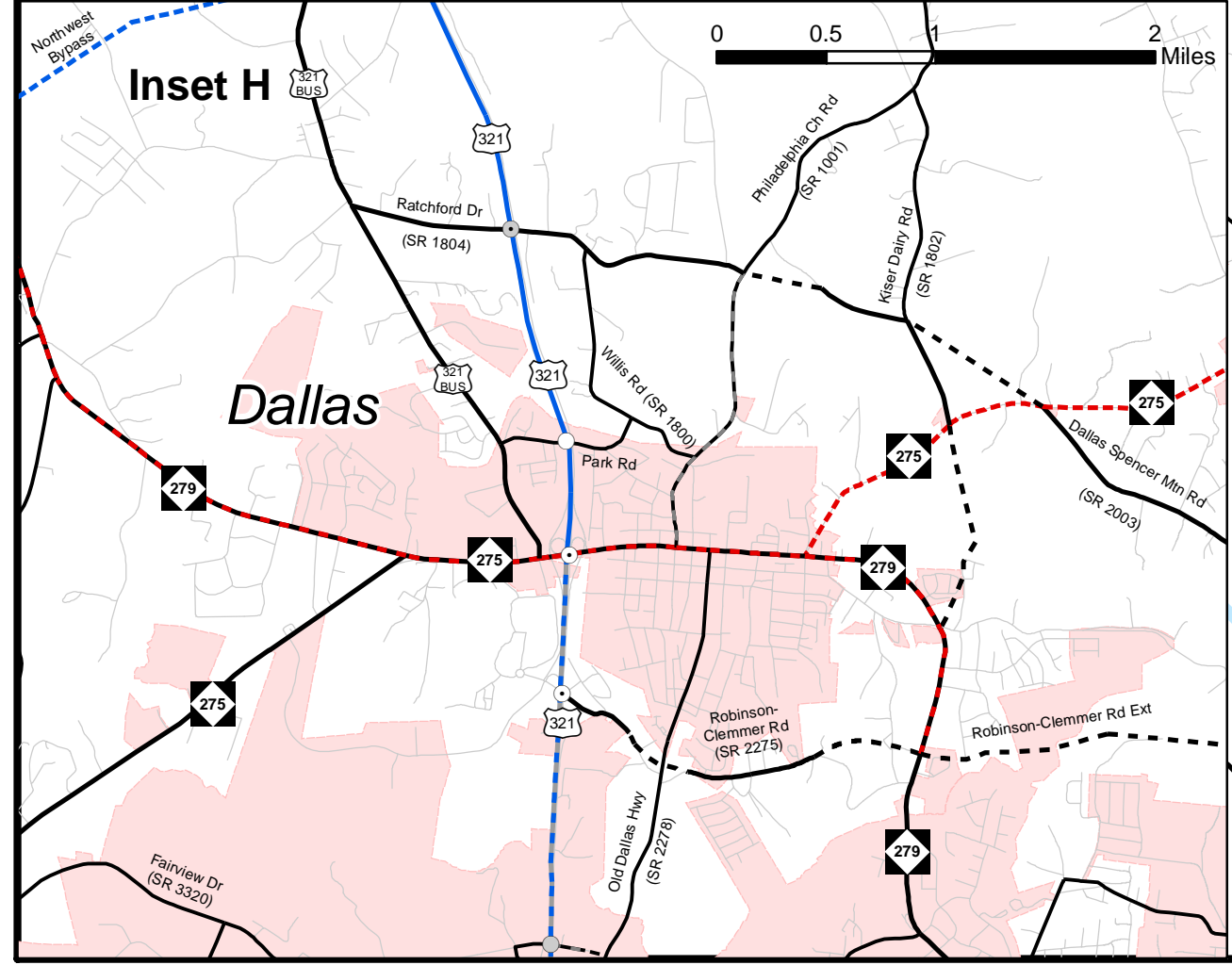
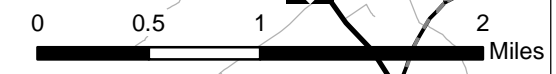
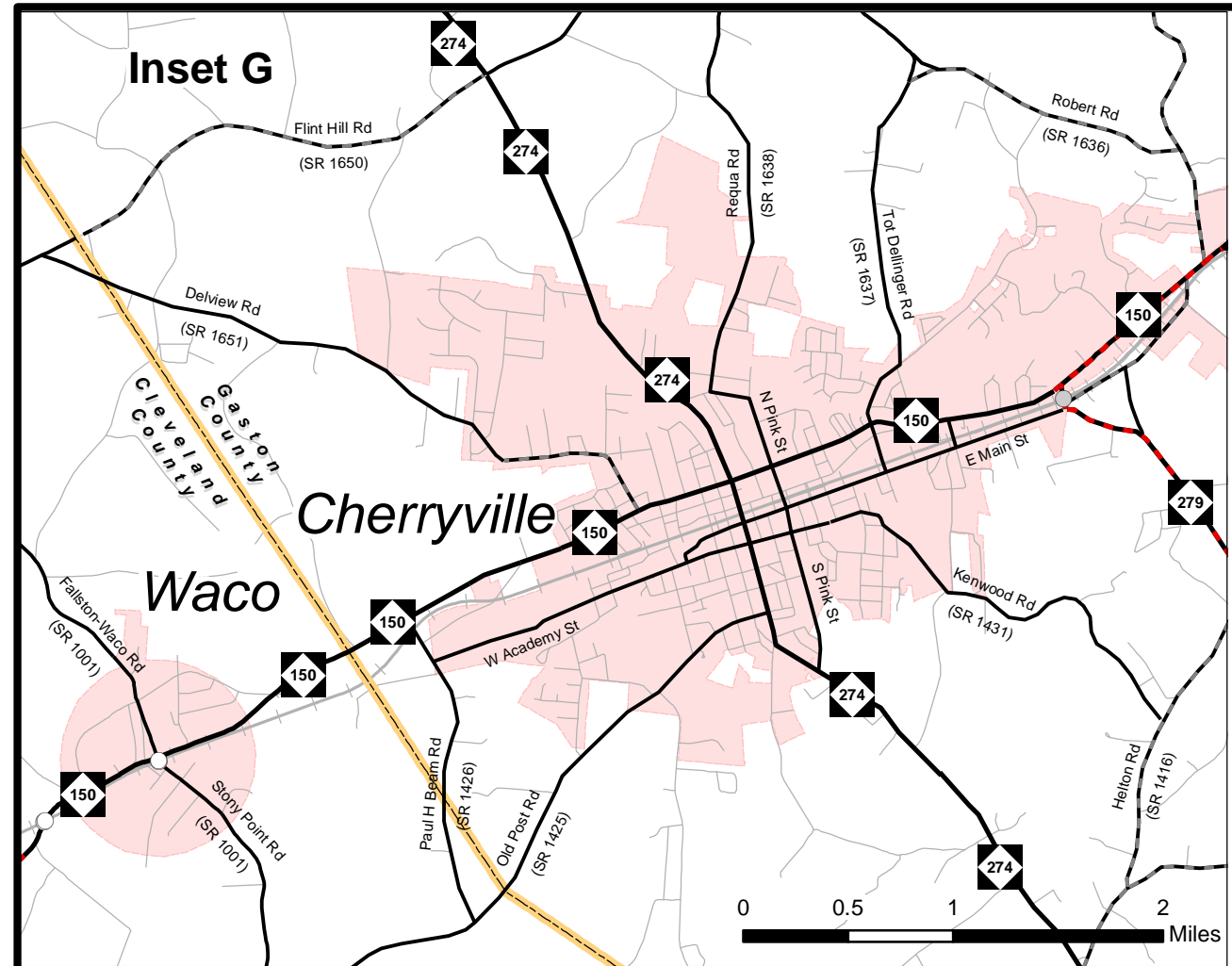


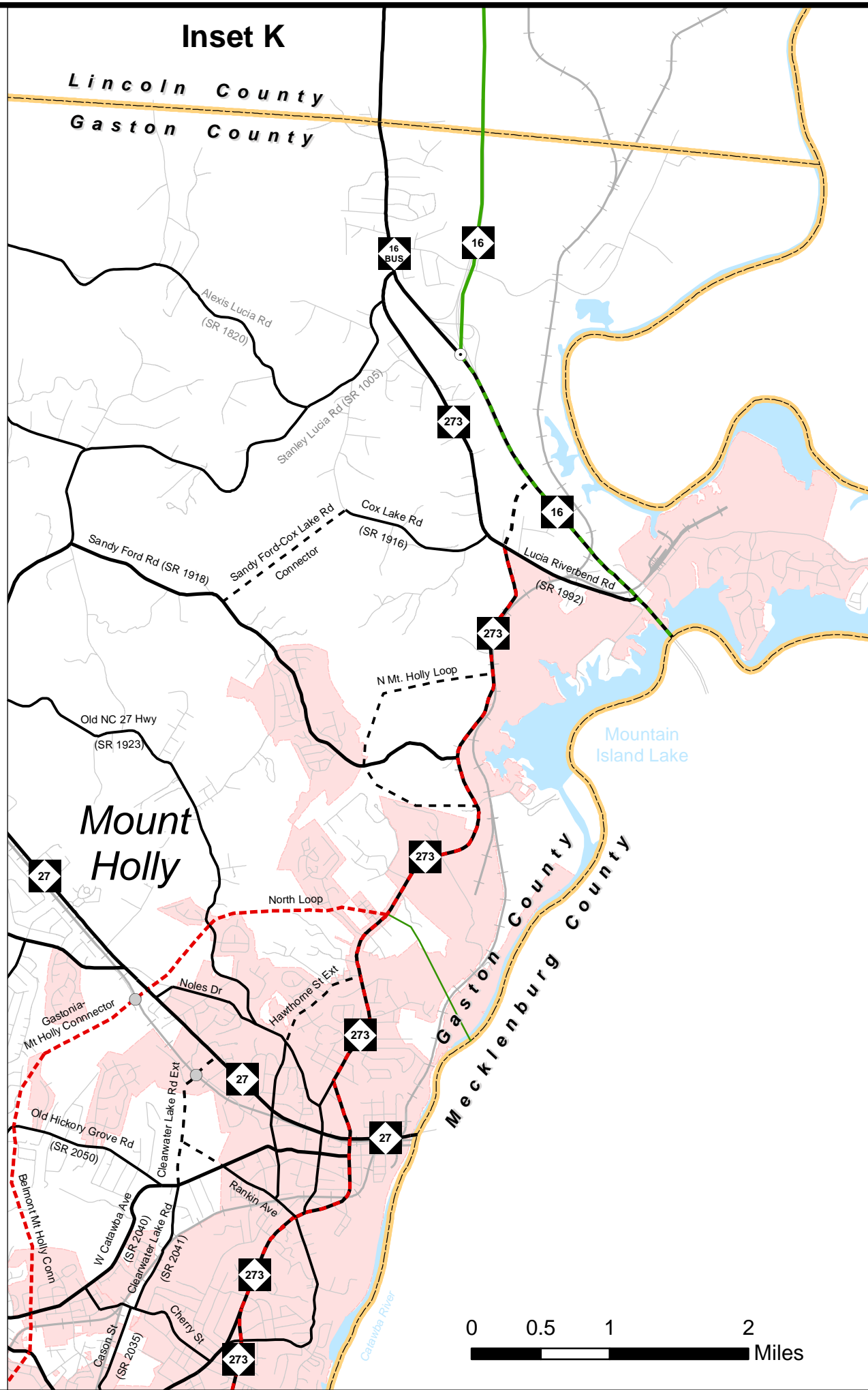
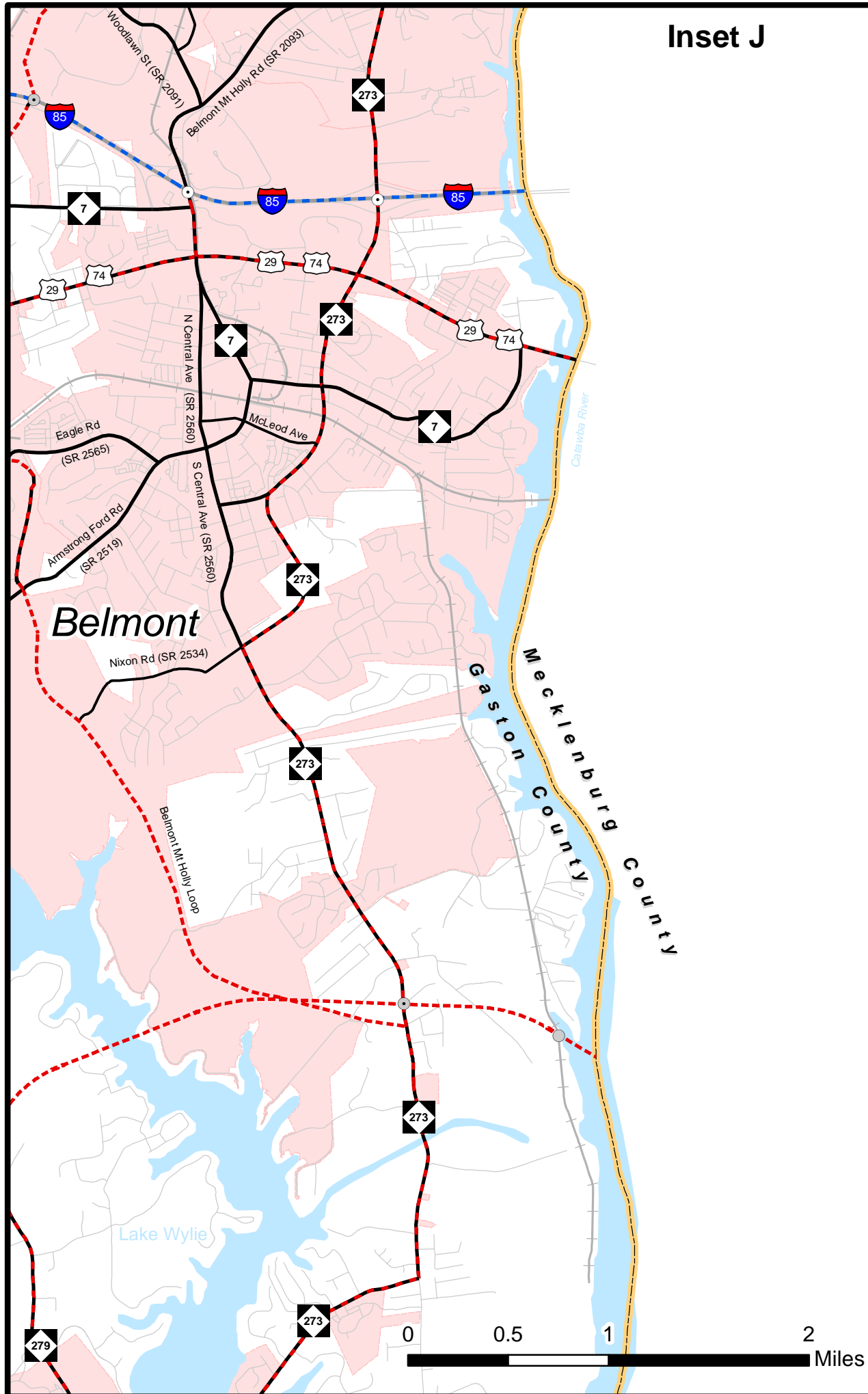
## AMENDED Gaston-Cleveland- Lincoln MPO Comprehensive Transportation Plan

Plan date: November 28, 2016  
Revision date: June 28, 2018

- Freeways**
  - Existing
  - Needs Improvement
  - Recommended
- Expressways**
  - Existing
  - Needs Improvement
  - Recommended
- Boulevards**
  - Existing
  - Needs Improvement
  - Recommended
- Other Major Thoroughfares**
  - Existing
  - Needs Improvement
  - Recommended

- Minor Thoroughfares**
  - Existing
  - Needs Improvement
  - Recommended
- Interchanges**
  - Existing Interchange
  - Proposed Interchange
  - Interchange Needs Improvement
  - Existing Grade Separation
  - Proposed Grade Separation





## Highway Map Insets J & K - Belmont & Mount Holly

GASTON-CLEVELAND-LINCOLN  
**MPO**  
Metropolitan Planning Organization

AMENDED  
**Gaston-Cleveland-  
Lincoln MPO  
Comprehensive  
Transportation Plan**

Plan date: November 28, 2016  
Revision date: June 28, 2018

**Freeways**

- Existing
- Needs Improvement
- Recommended

**Expressways**

- Existing
- Needs Improvement
- Recommended

**Boulevards**

- Existing
- Needs Improvement
- Recommended

**Other Major Thoroughfares**

- Existing
- Needs Improvement
- Recommended

**Minor Thoroughfares**

- Existing
- Needs Improvement
- Recommended

**Interchanges**

- Existing Interchange
- Proposed Interchange
- Interchange Needs Improvement
- Interchange Recommended

**Grade Separations**

- Existing Grade Separation
- Proposed Grade Separation

Sheet 2F of 5  
 Base map date: June 2014